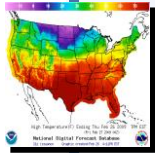


# High Water Conference Call

MARCH 9, 2011

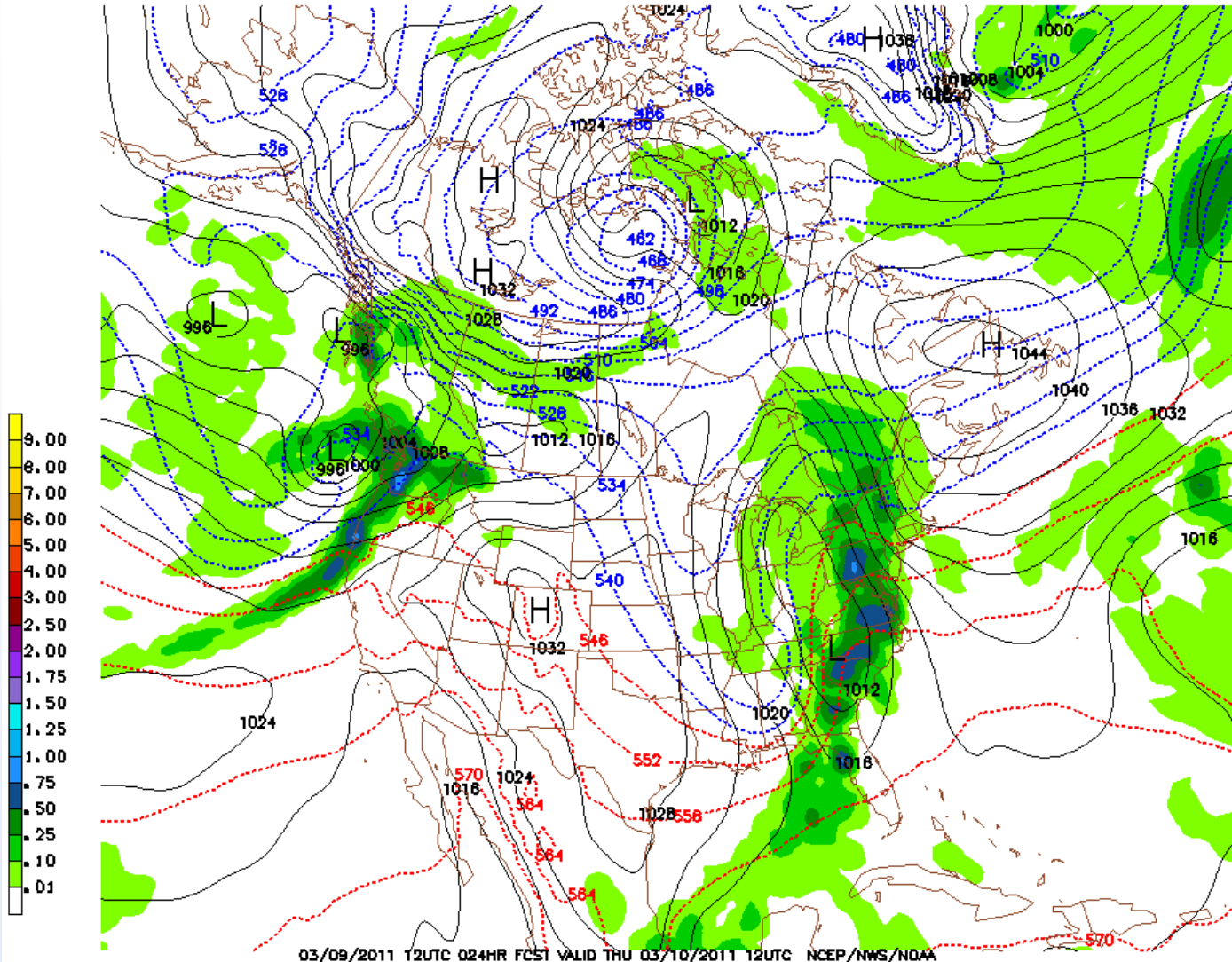




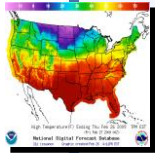
# Thursday Morning Forecast

National Weather Service  
Protecting Lives and Property

110310/1200V024 8FS HSLP ,PRECIP, 1000-500 MB THICKNESS



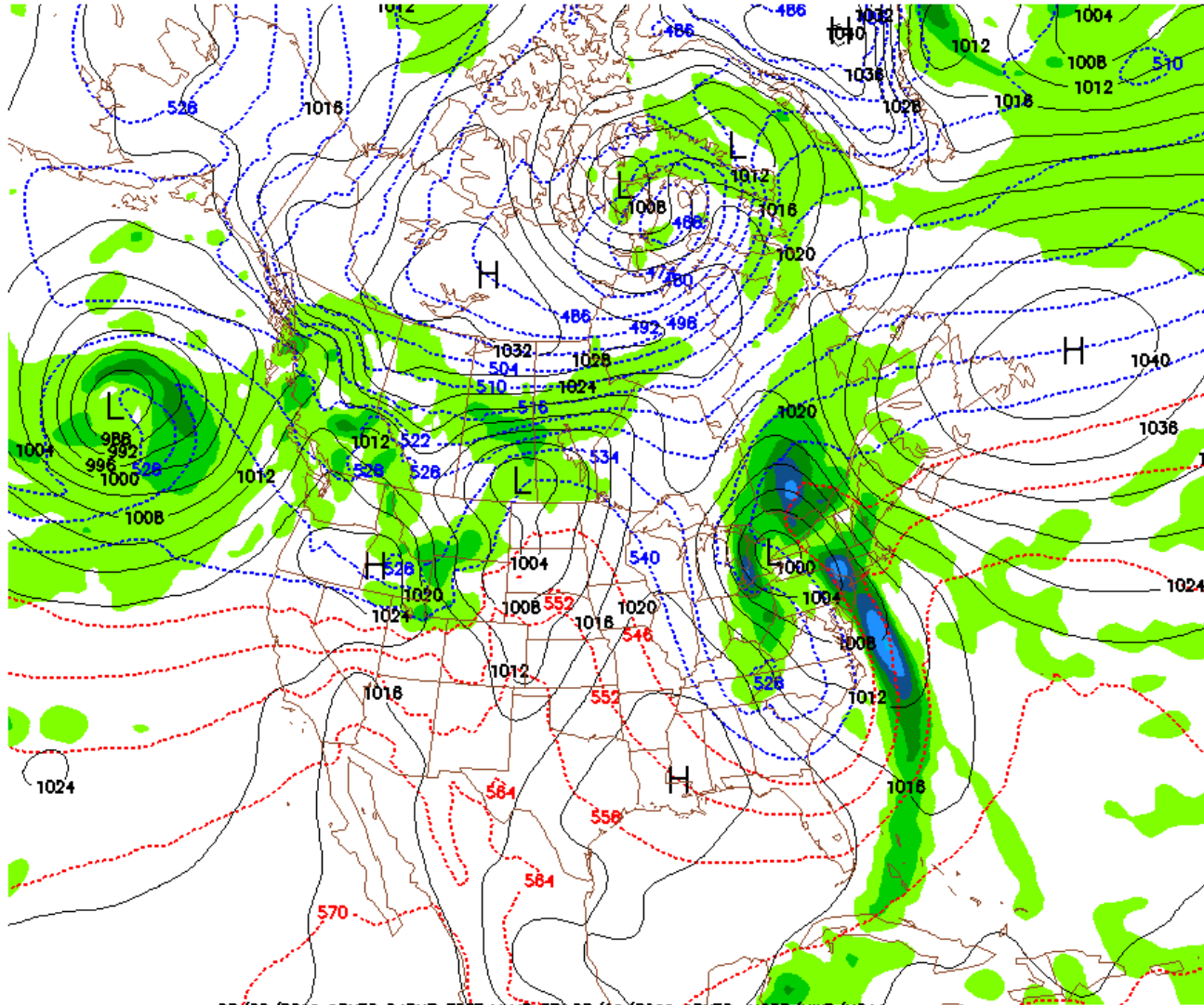
03/09/2011 12UTC 024HR FCST VALID THU 03/10/2011 12UTC NCEP/NWS/NOAA






# Friday Morning Forecast

110311/1200V048 BFS MSLP ,PRECIP, 1000-500 MB THICKNESS



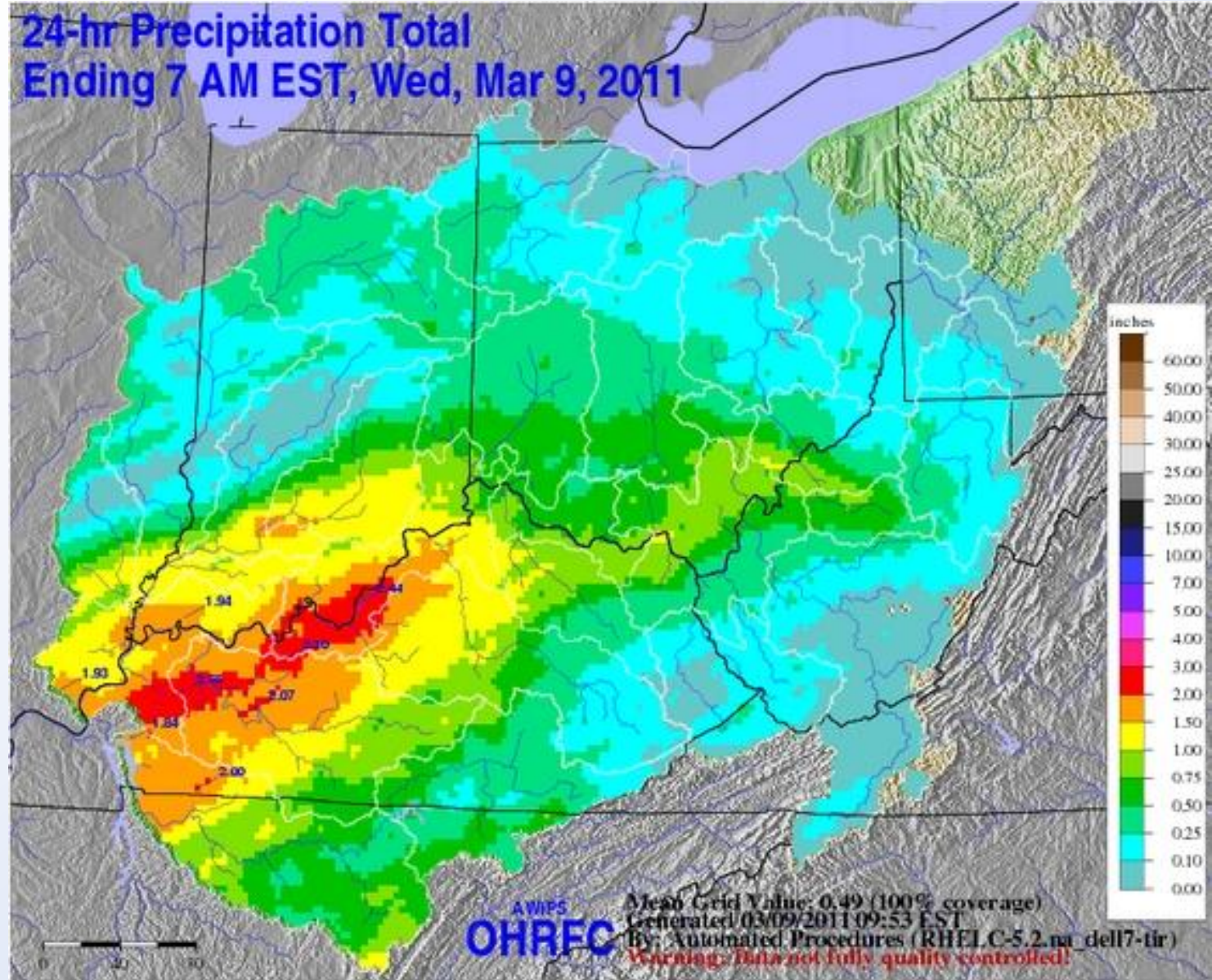
03/09/2011 12UTC 048HR FCST VALID TRI 03/11/2011 12UTC NCEP/NWS/NOAA

National Weather Service  
Protecting Lives and Property


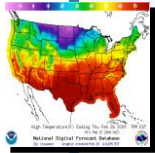


# Observed 24-Hour Rainfall

24-hr Precipitation Total  
Ending 7 AM EST, Wed, Mar 9, 2011



National Weather Service  
Protecting Lives and Property


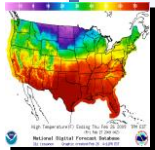
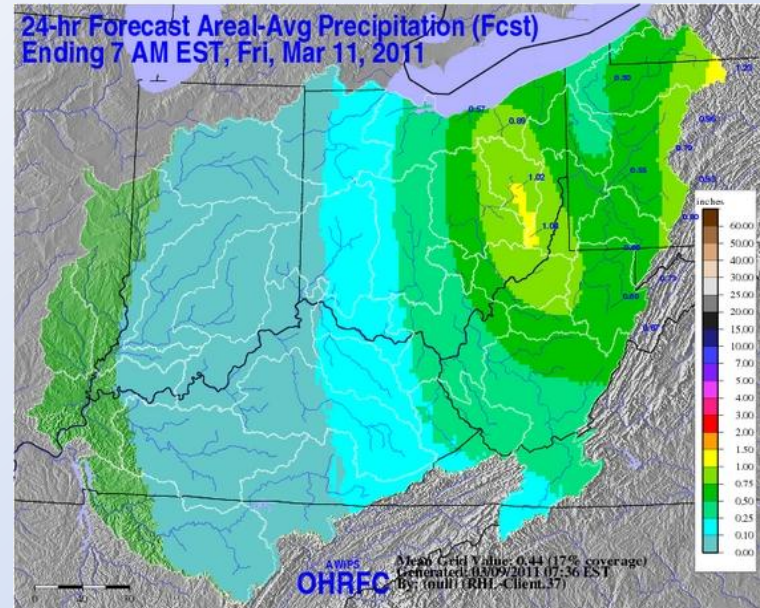
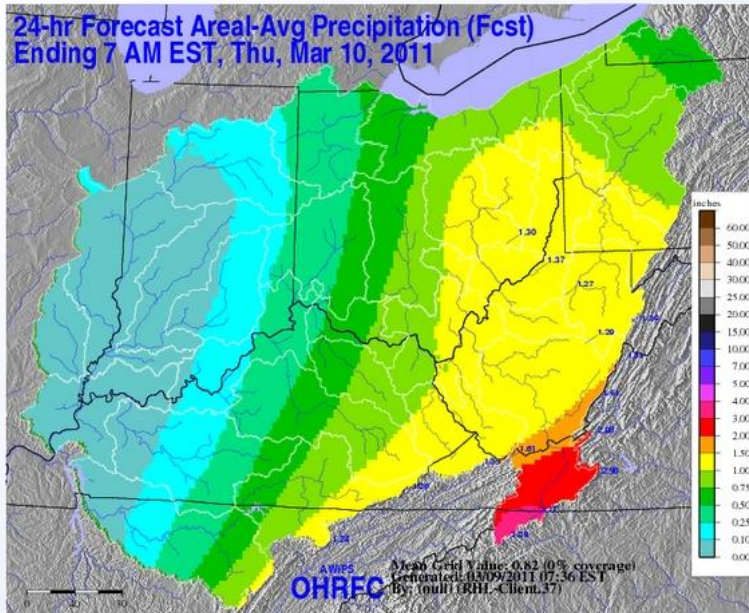


# Forecast Day 1 & Day 2 Precipitation

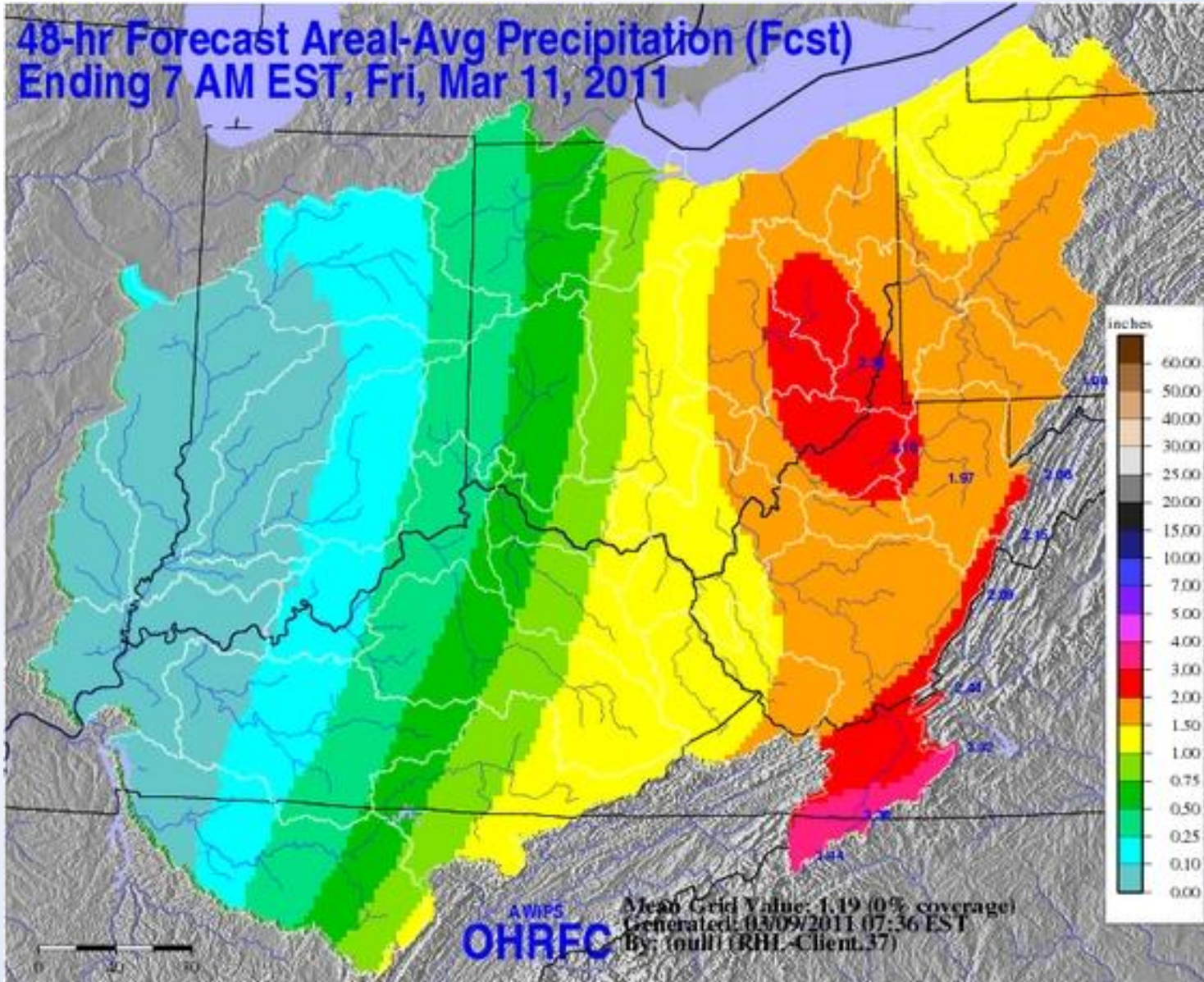
24 hours ending Thursday Morning

24 hours ending Friday Morning


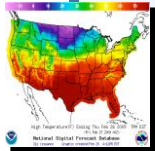
National Weather Service  
Protecting Lives and Property



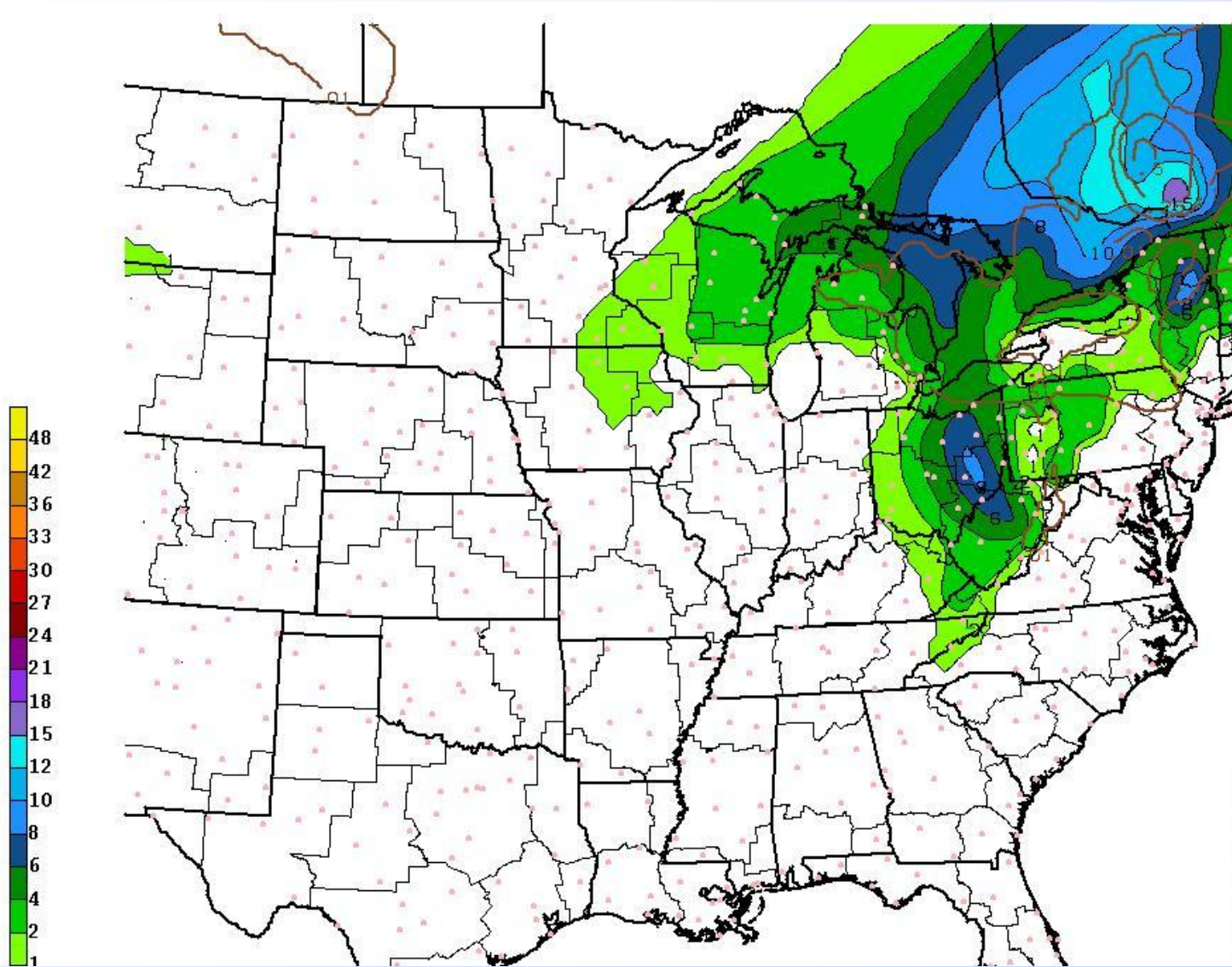
# 48 Hour precipitation



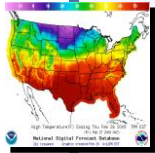
National Weather Service  
Protecting Lives and Property



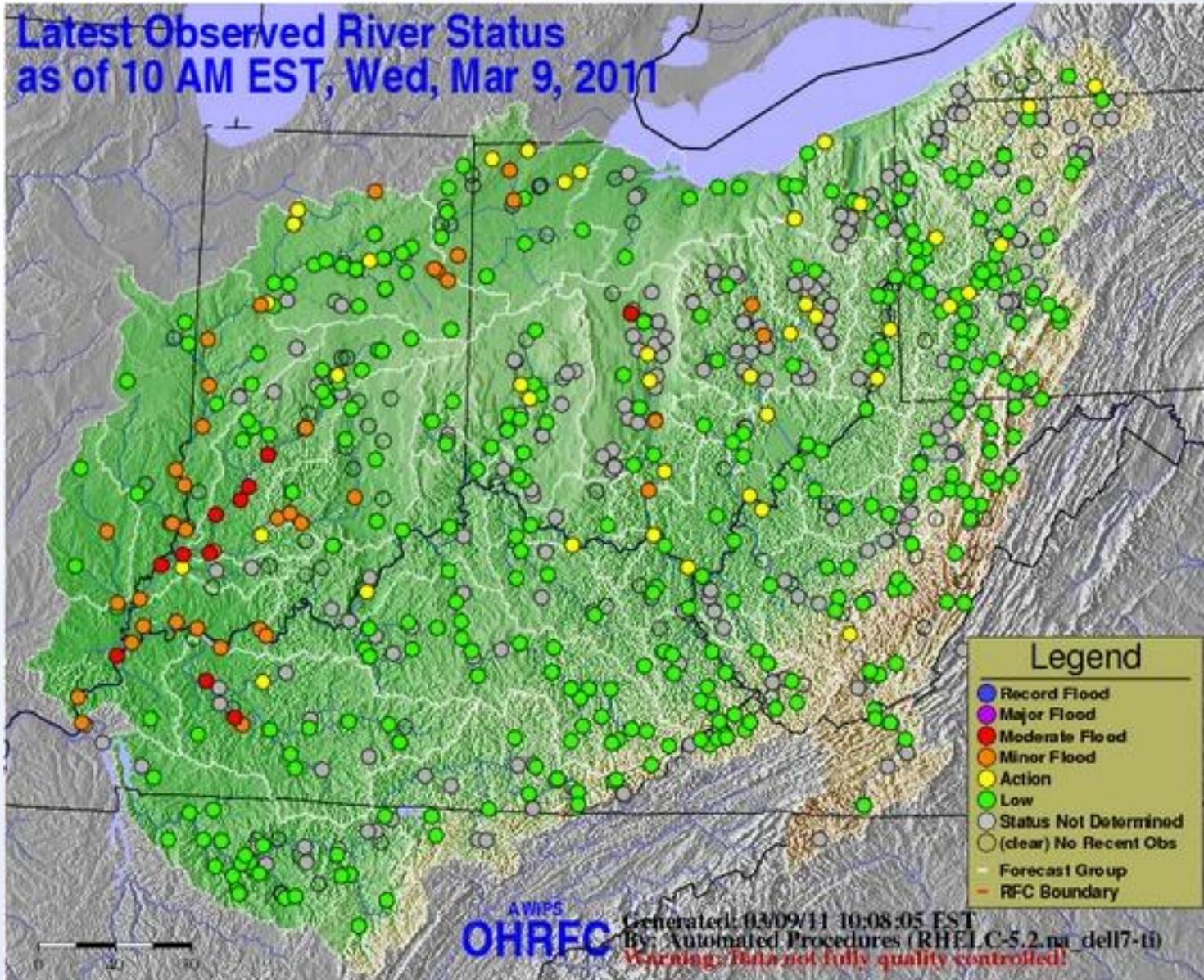
# Snowfall Outlook through Friday Morning




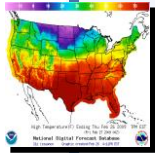
National Weather Service  
Protecting Lives and Property



# Current River Conditions




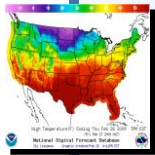
National Weather Service  
Protecting Lives and Property



# COE Flood Storage Used

Reservoir	Flood Storage Used (%)
Allegheny	25 (+1)
Tionesta	51 (-3)
Union City	50 (-5)
Woodcock	24 (-3)
East Branch	18 (+1)
Mahoning	40 (-2)
Crooked Creek	28 (-1)
Conemaugh	46 (-1)
Loyalhanna	21 (+/-0)


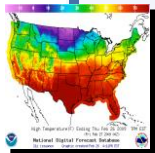
National Weather Service  
Protecting Lives and Property



# COE Flood Storage Used

Reservoir	Flood Storage Used (%)
Stonewall Jackson	25 (-5)
Tygart	26 (-3)
Youghiogheny	22 (-3)
Kirwan	31 (-5)
Berlin	81 (-2)
Milton	25 (+1)
Mosquito	52 (-5)
Shenango	38 (-1)

National Weather Service  
Protecting Lives and Property


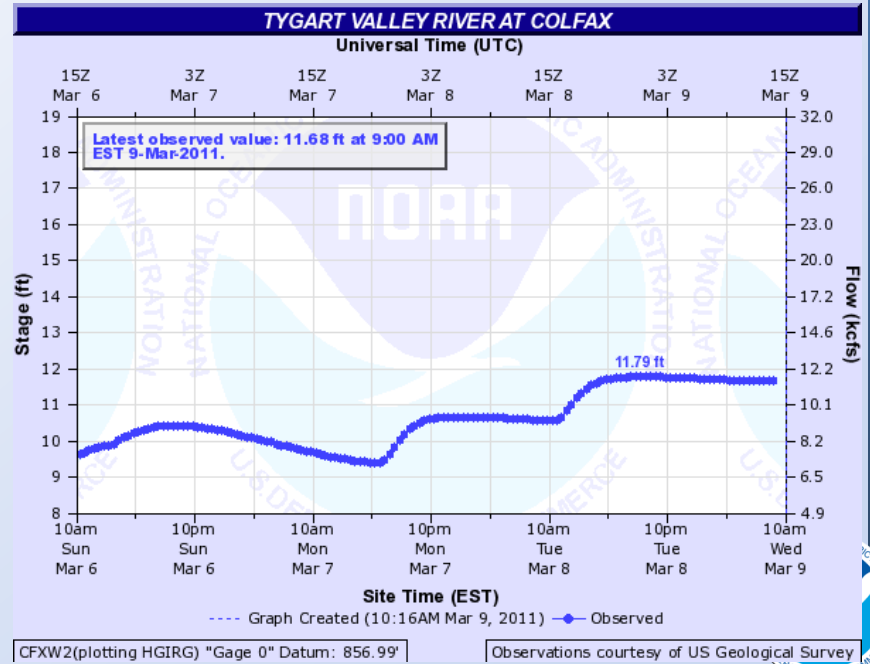
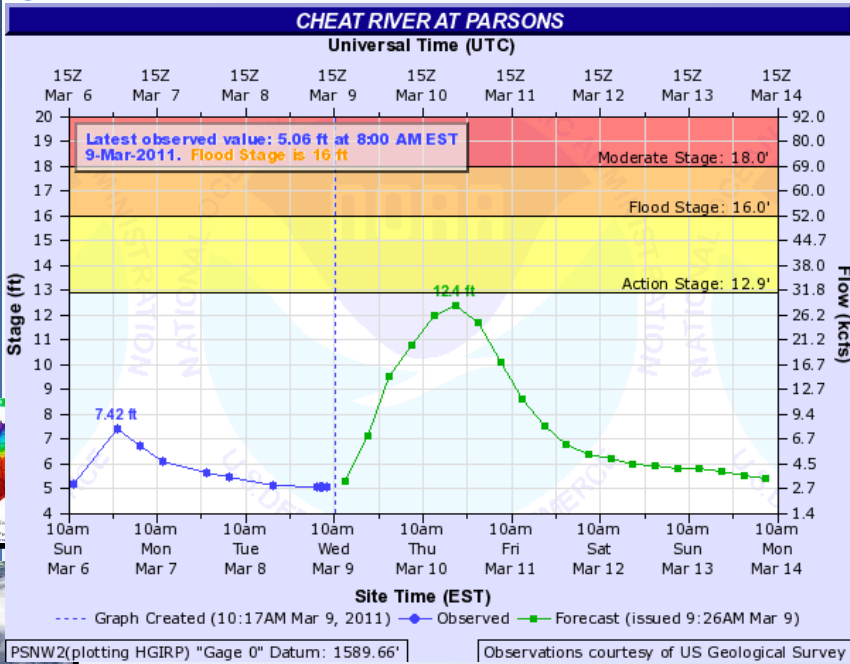


# Headwater Gages

## Parsons


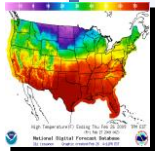
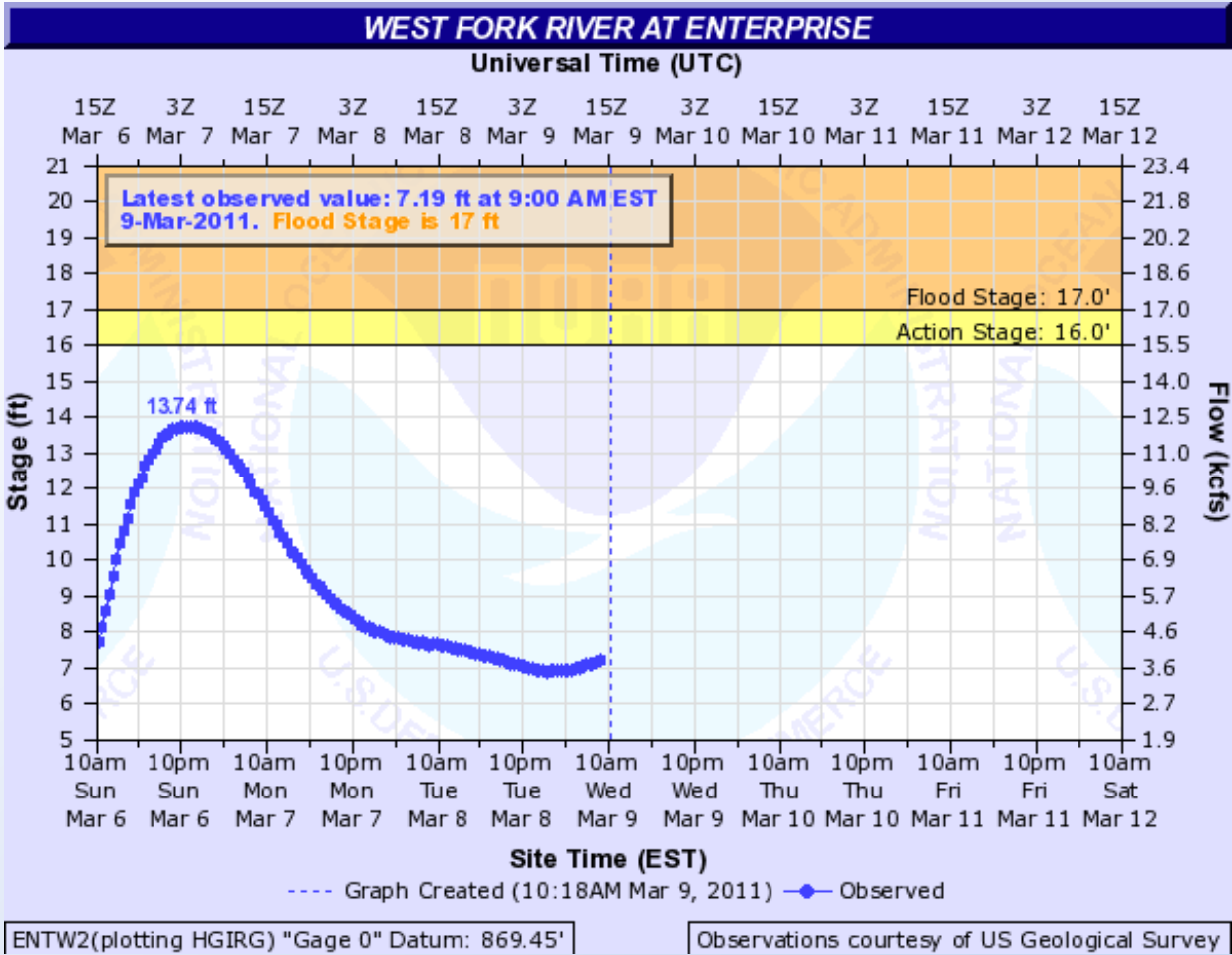
## Colfax

National Weather Service  
erty




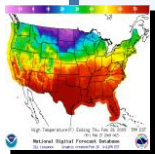
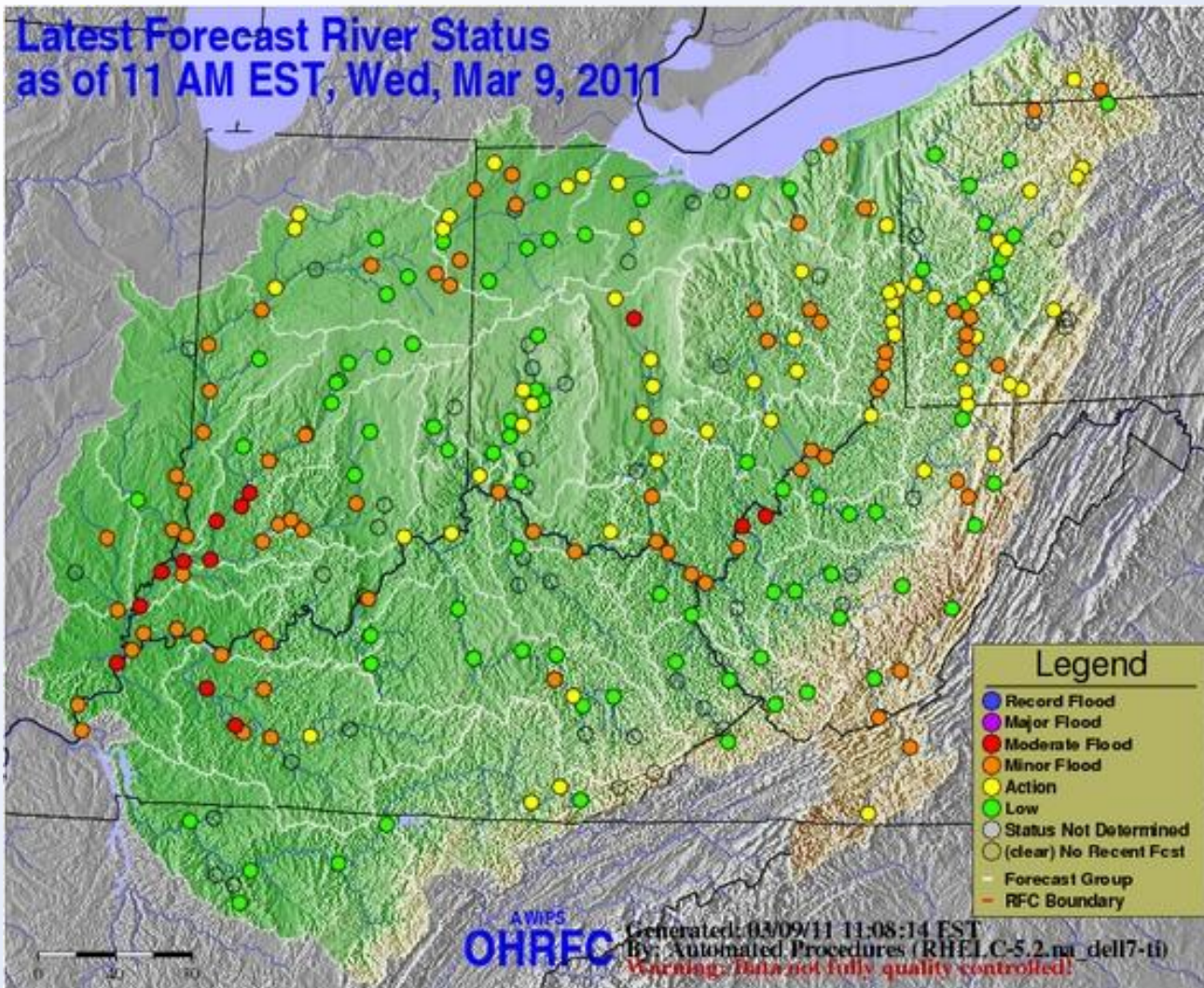
# Headwater Gages

## Enterprise



# Forecast River Conditions

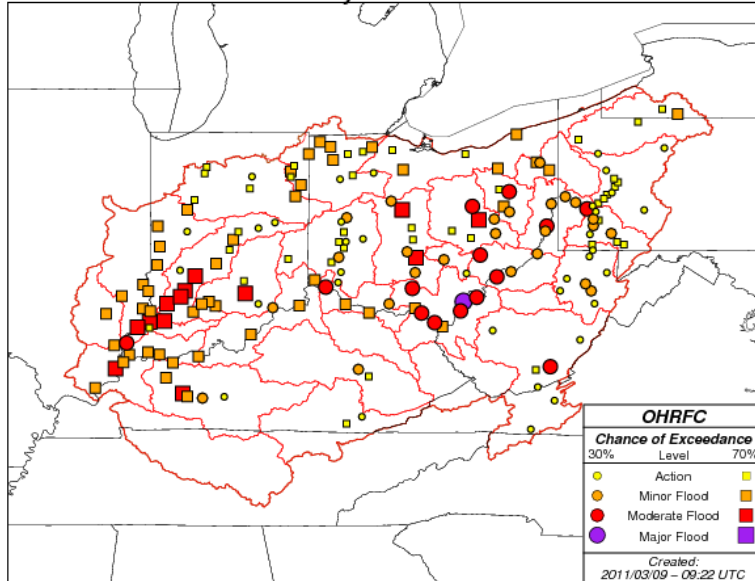
National Weather Service  
Protecting Lives and Property



# MMEFS Summary Forecasts

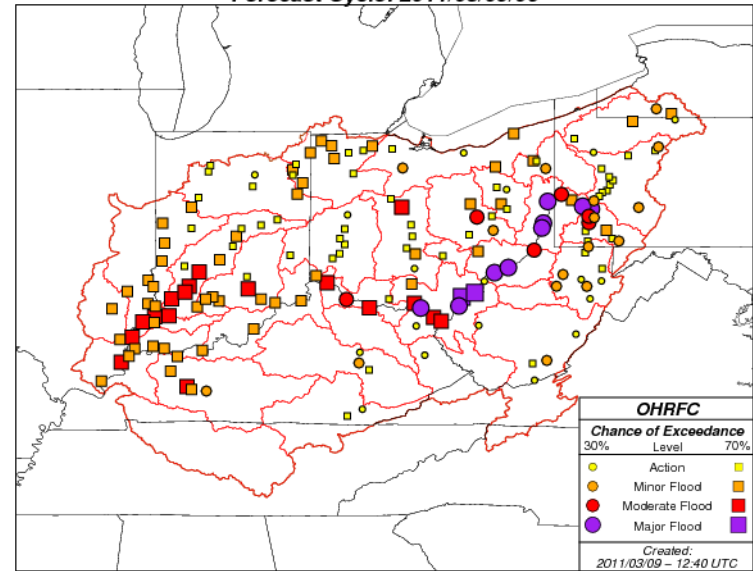
## Short Range Ensemble

SREF Ensemble Summary for 3/8/2011 – 3/12/2011  
Forecast Cycle: 2011/03/09/03




## U.S. Long Range Ensemble

GEFS Ensemble Summary for 3/8/2011 – 3/15/2011  
Forecast Cycle: 2011/03/09/06




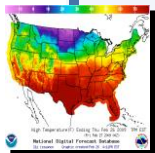
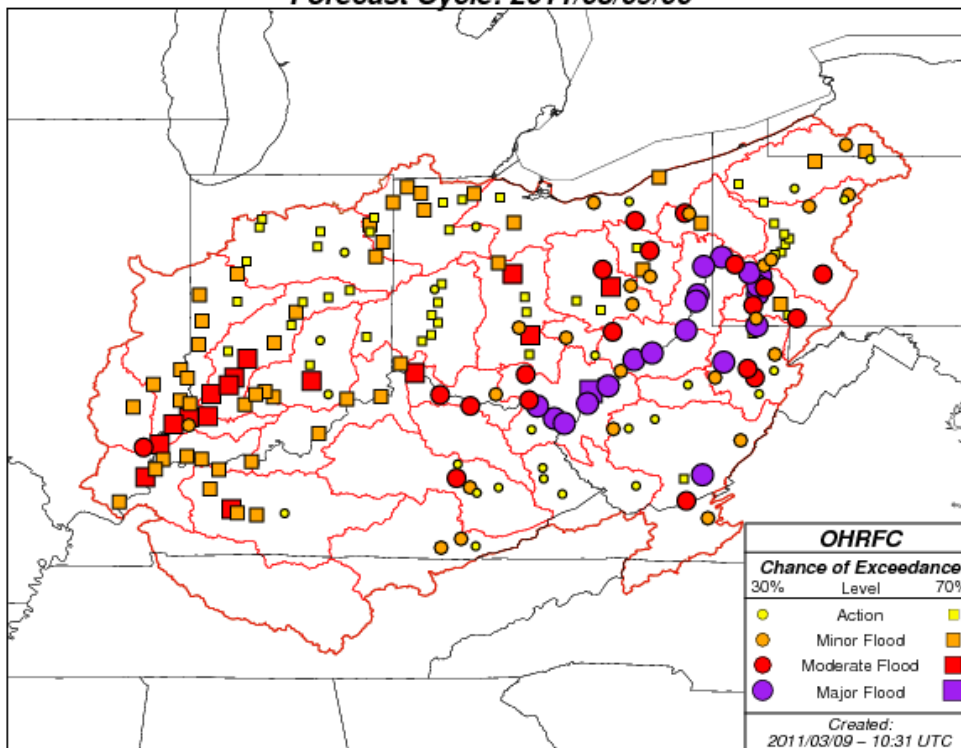
High Watermark On  
Revised Report For



# MMEFS Summary Forecasts

## U.S./Canadian Ensemble

NAEFS Ensemble Summary for 3/8/2011 – 3/15/2011  
Forecast Cycle: 2011/03/09/00



# Summary

- **Rain through Thursday...changing to snow at night**
- **1.0 – 1.5 inches of rain basin wide**
- **Corps will be cutting releases significantly today**
- **Winter Storm watch possible for Thursday night and Friday**

